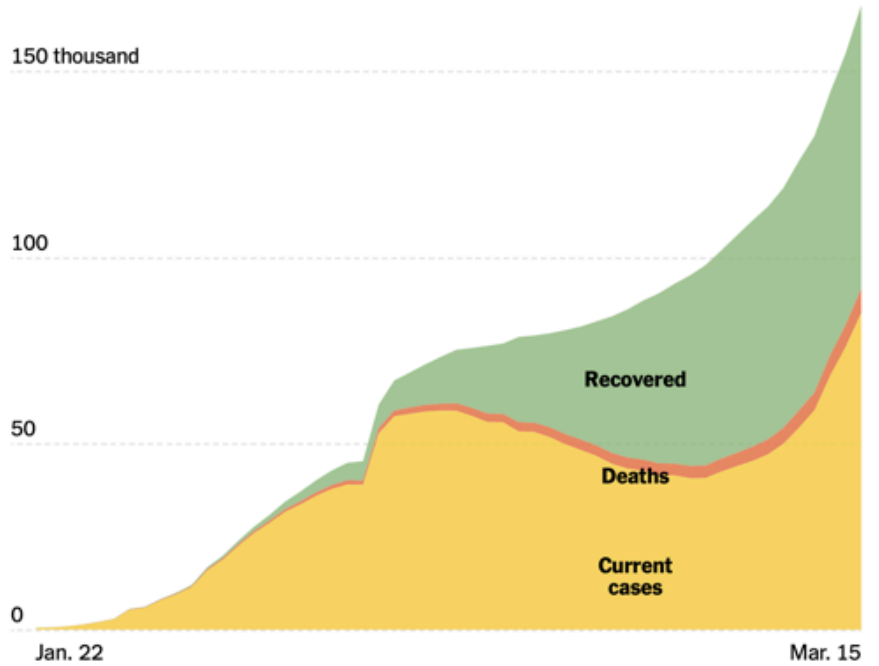


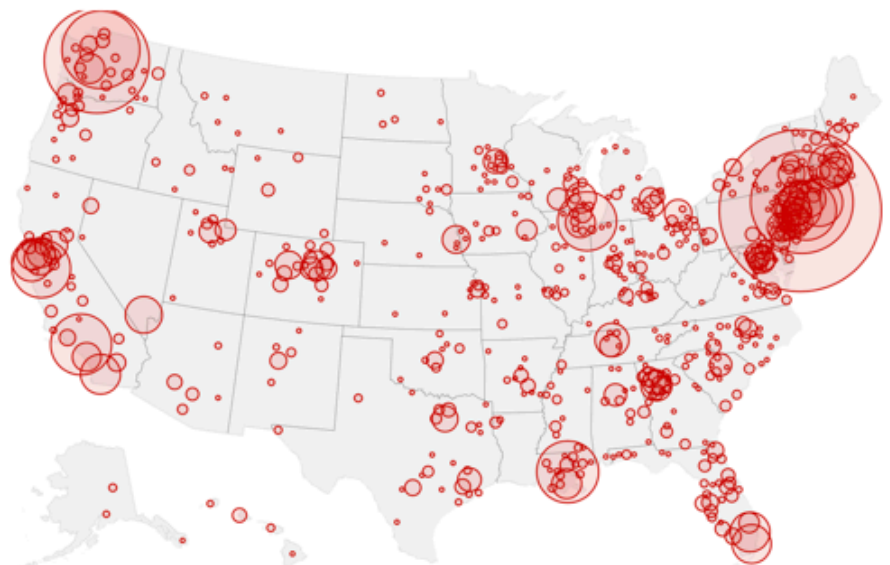
Clockwise from left: Fig. 1, Fig. 2, Fig. 3

How many people have recovered or died



Source: Center for Systems Science and Engineering at Johns Hopkins University; Local governments.

Reported cases



Note: The map shows the known locations of coronavirus cases by county. Circles are sized by the number of people there who have tested positive, which may differ from where they contracted the illness. Some people who traveled overseas were taken for treatment in California, Nebraska and Texas. Puerto Rico and the other U.S. territories are not shown. Sources: State and local health agencies, hospitals, C.D.C.



Fig. 4



Fig. 5

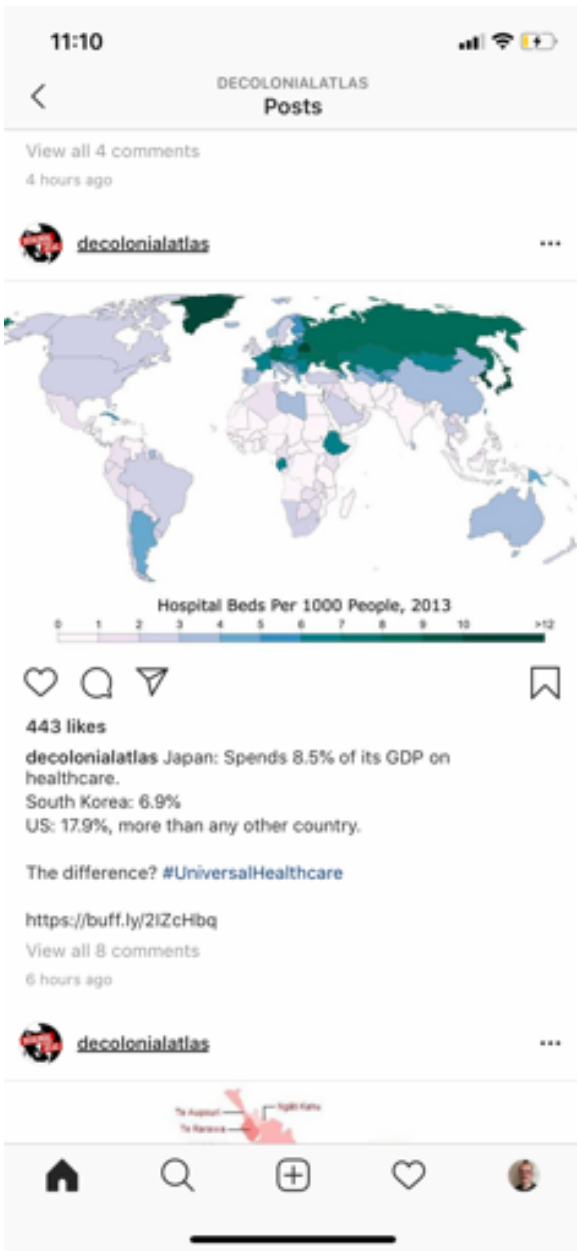


Fig. 6

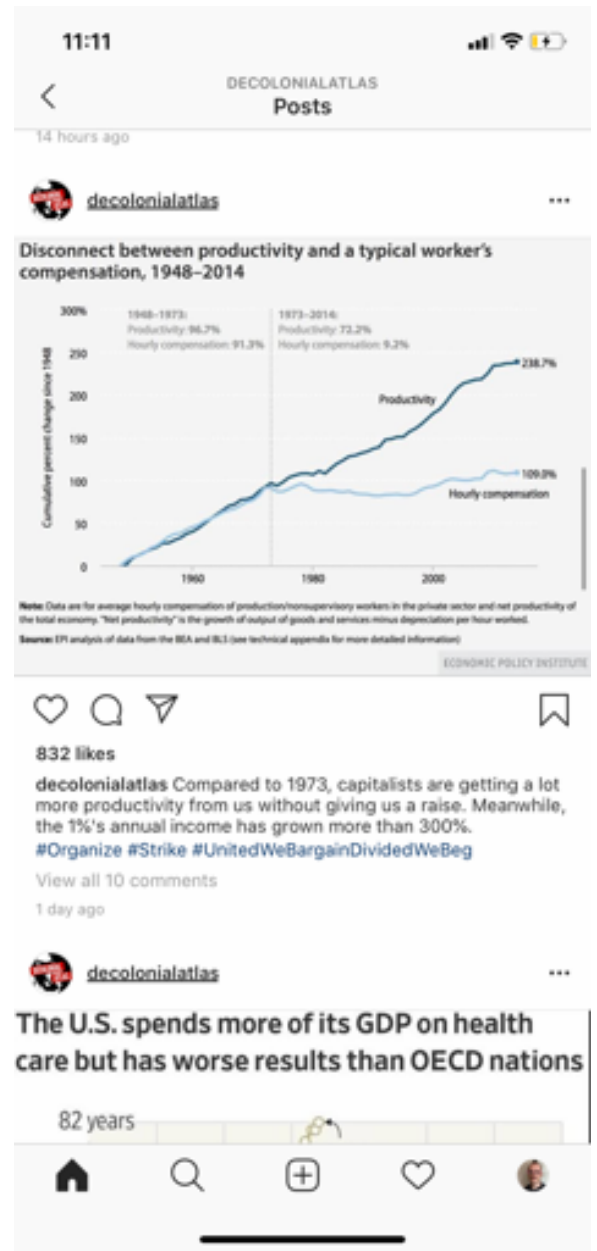


Fig. 7

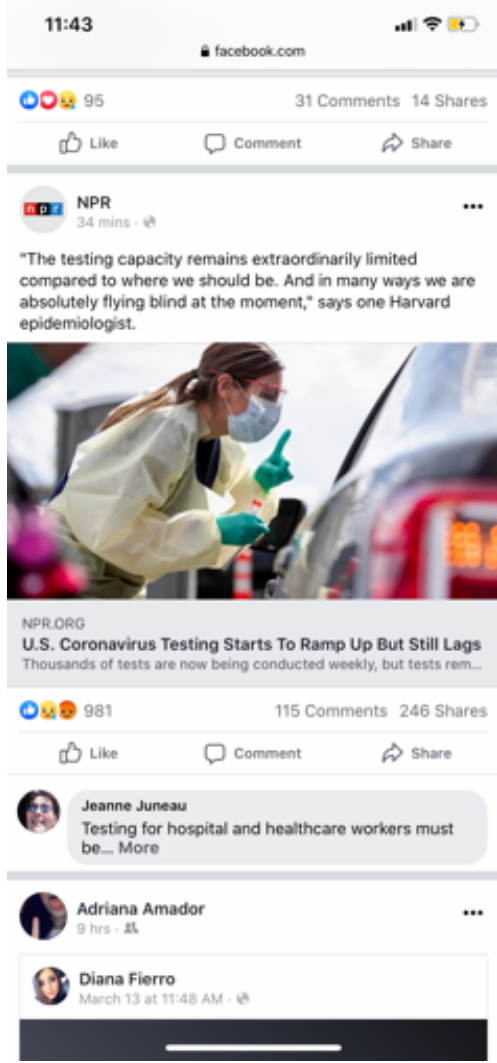


Fig. 8, left
Fig. 9, right

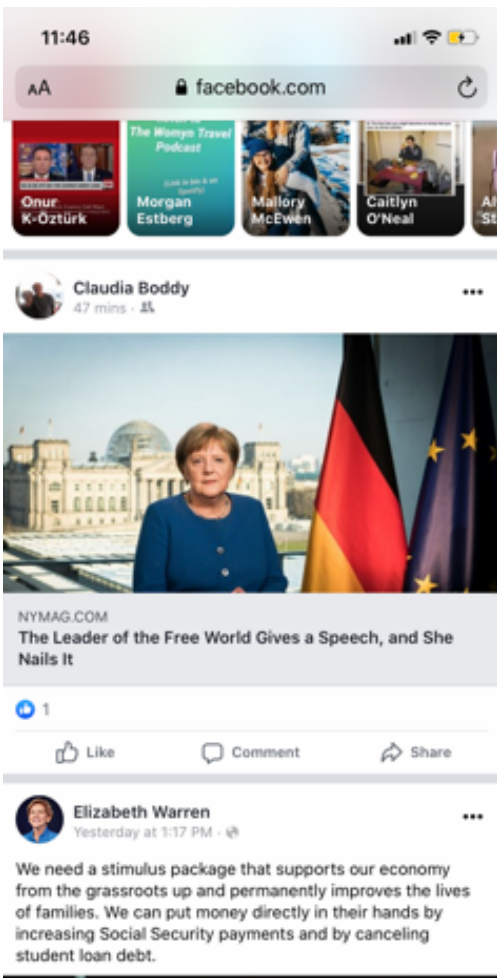


Fig. 10, left
Fig. 11, right





Fig. 12, left
Fig. 13, right





Fig. 14, left
Fig. 15, right



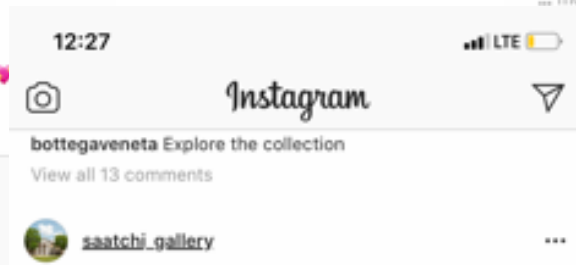


Fig. 16, left
Fig. 17, right
Fig. 18, below





Fig. 19, left
Fig. 20, right
Fig. 21, below



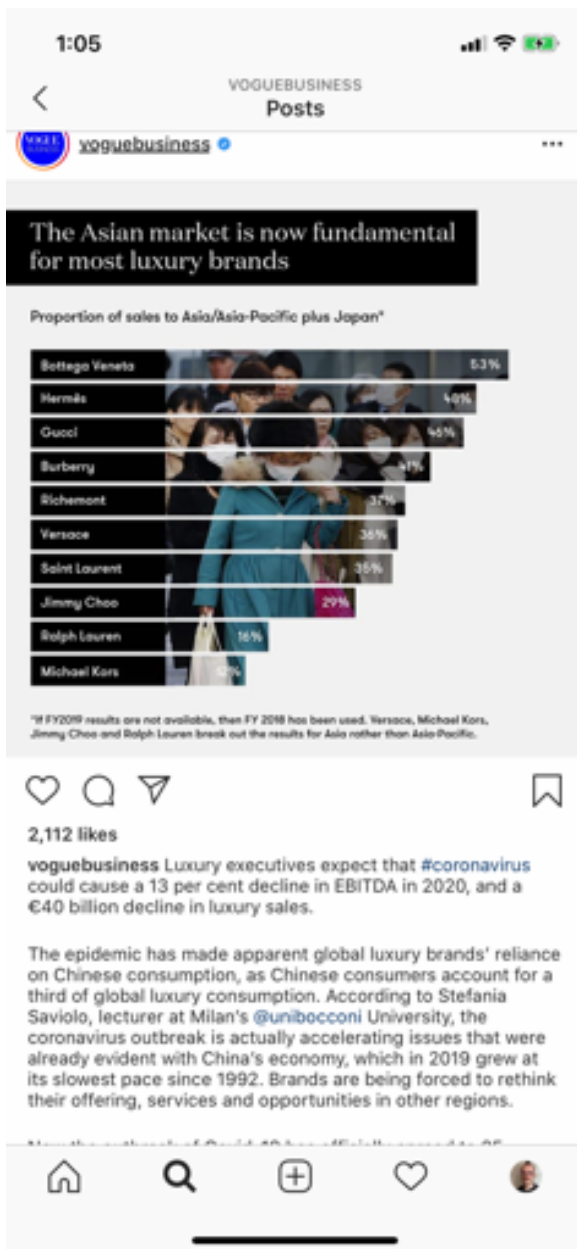


Fig. 22, left
Fig. 23, right

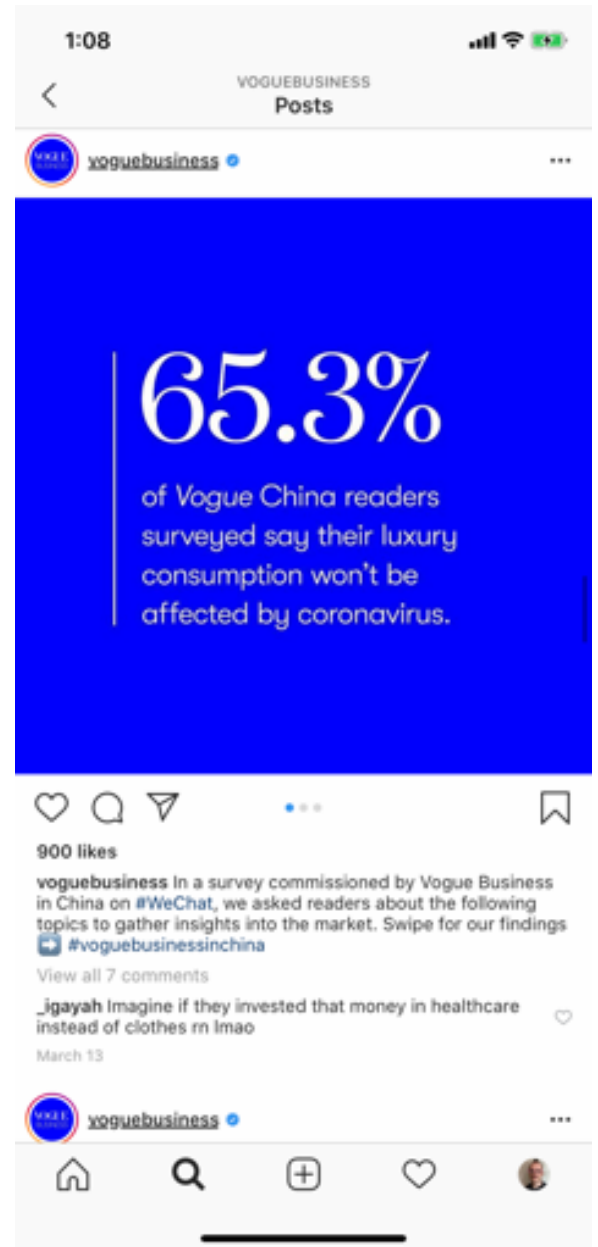


Fig. 24, below

THE CORONAVIRUS CRISIS

New Analysis Suggests Months Of Social Distancing May Be Needed To Stop Virus

March 17, 2020 - 4:03 PM ET

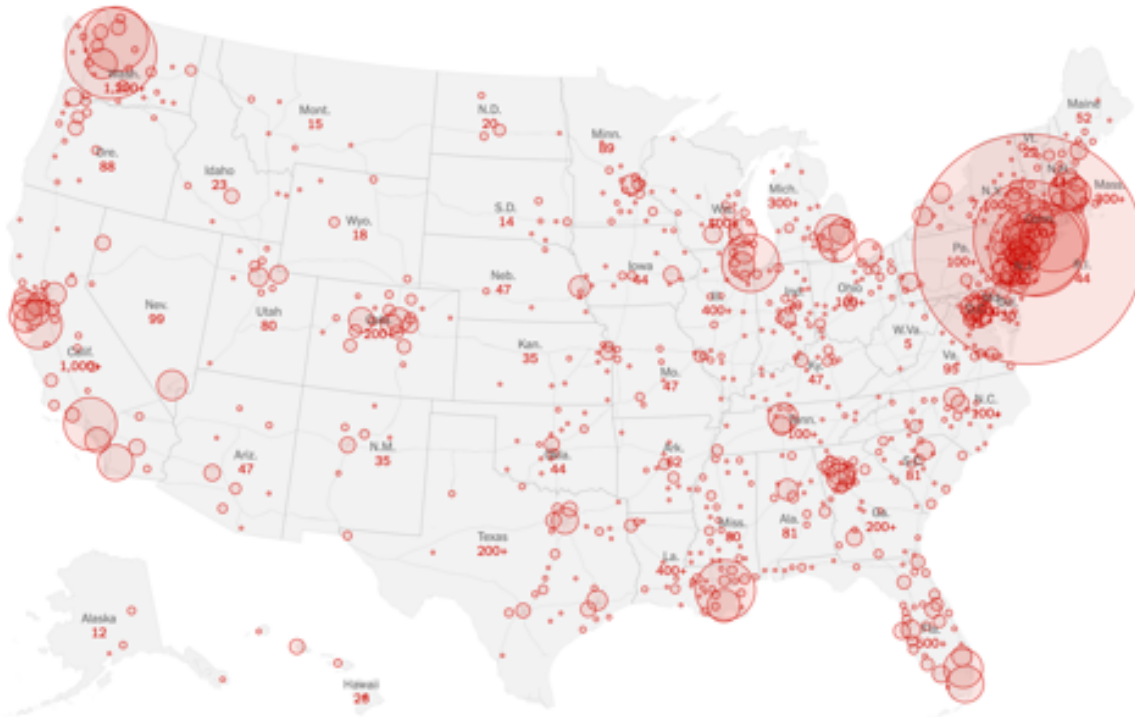
Heard on [Morning Edition](#)



NELL GREENFIELDBOYCE

3/20/20

Reported cases



Note: The map shows the known locations of coronavirus cases by county. Circles are sized by the number of people there who have tested positive, which may differ from where they contracted the illness. Some people who traveled overseas were taken for treatment in California, Nebraska and Texas. Puerto Rico and the other U.S. territories are not shown. Sources: State and local health agencies, hospitals, C.D.C.

Fig. 25

How many people have recovered or died

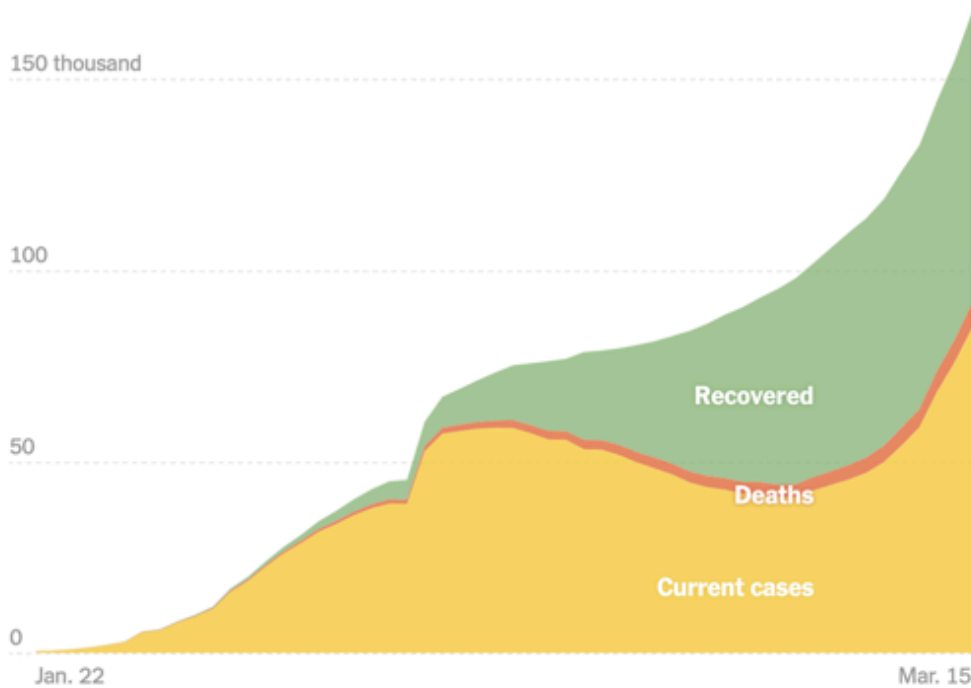


Fig. 26

Source: Center for Systems Science and Engineering at Johns Hopkins University; Local governments.

Tracking The Spread Of The Coronavirus In The U.S.

Last updated 8:16 p.m. ET, March 19

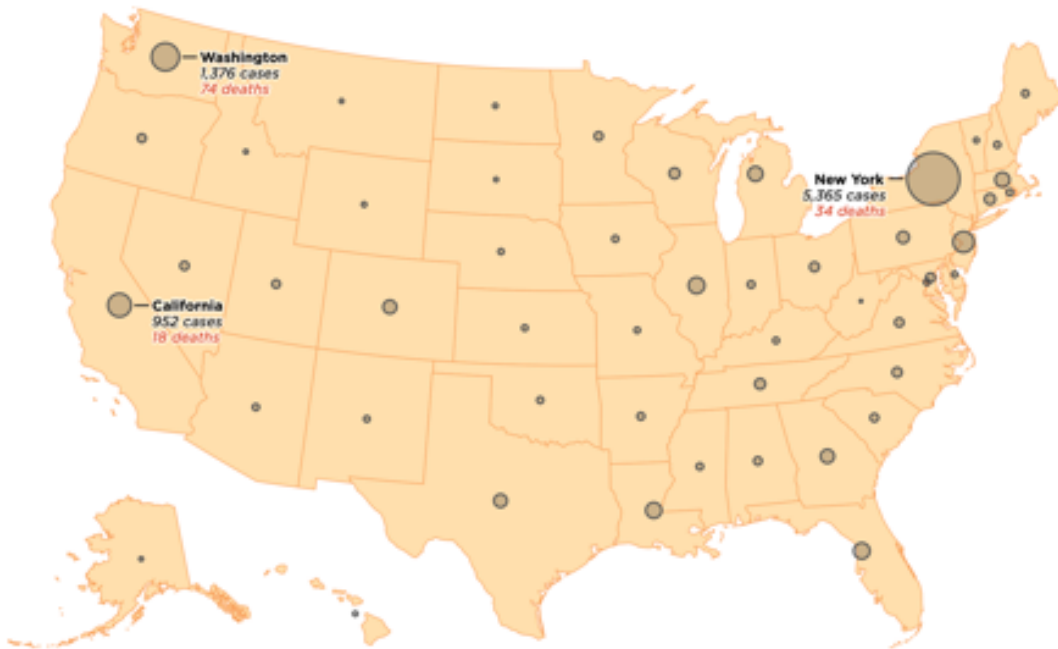


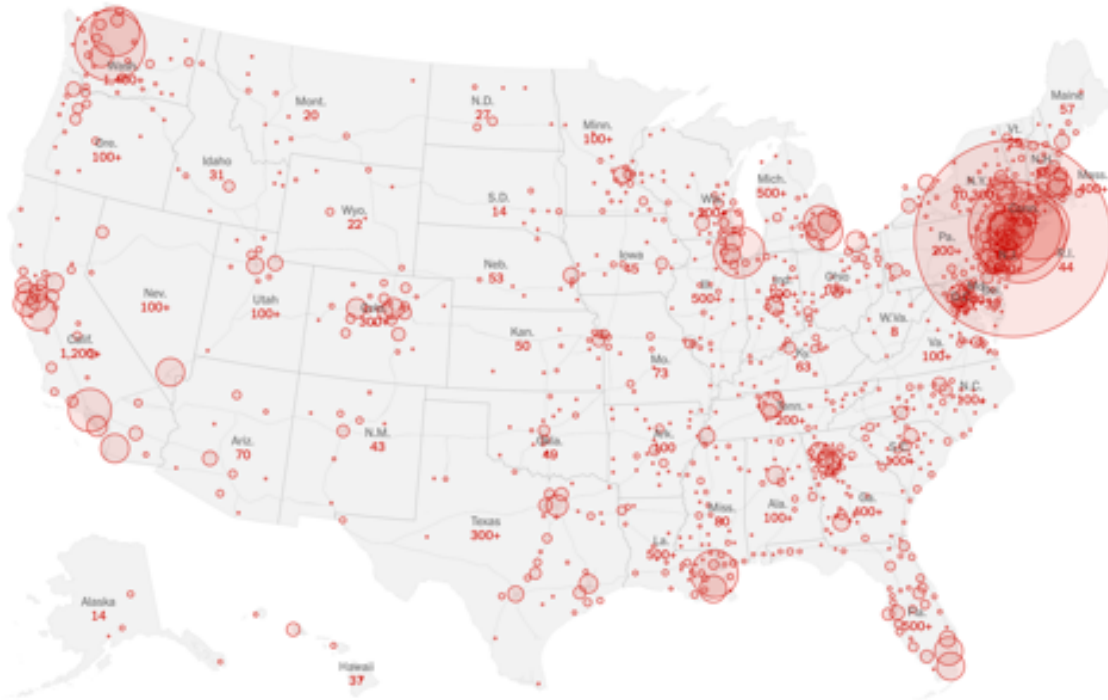
Fig. 27

Source: Center for Systems Science and Engineering at Johns Hopkins University; state and local health departments, and NPIR member station reporting.
Credit: Daniel Wood, Elena Renskin and Stephanie Adeline NPYT

STATE	NEW CASES LAST THREE WEEKS			CASES	DEATHS
	21 days ago	14	7		
United States				13,608	200
New York				5,365	34
Washington				1,376	74
California				952	18
New Jersey				742	9
Illinois				422	4
Florida				417	9
Louisiana				392	10
Michigan				334	3
Massachusetts				328	0
Georgia				287	10
Colorado				277	4
Texas				260	5
Pennsylvania				206	1
Connecticut				159	2
Wisconsin				159	0
Tennessee				154	0
North Carolina				123	0
Ohio				119	0
Maryland				107	1
Virginia				99	2
Nevada				95	1
Minnesota				89	0
Oregon				88	3
South Carolina				81	1

Fig. 28

Reported cases



Note: The map shows the known locations of coronavirus cases by county. Circles are sized by the number of people there who have tested positive, which may differ from where they contracted the illness. Some people who travelled overseas were taken for treatment in California, Nebraska and Texas. Puerto Rico and the other U.S. territories are not shown. Sources: State and local health agencies, hospitals, C.D.C.

Fig. 29



Fig. 30



Fig. 31, left
Fig. 32, below

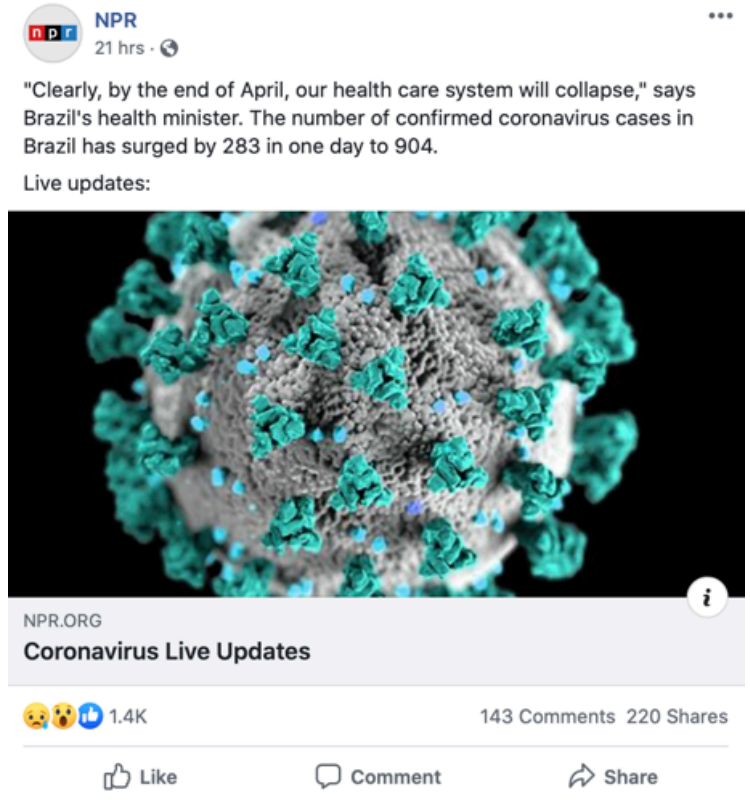
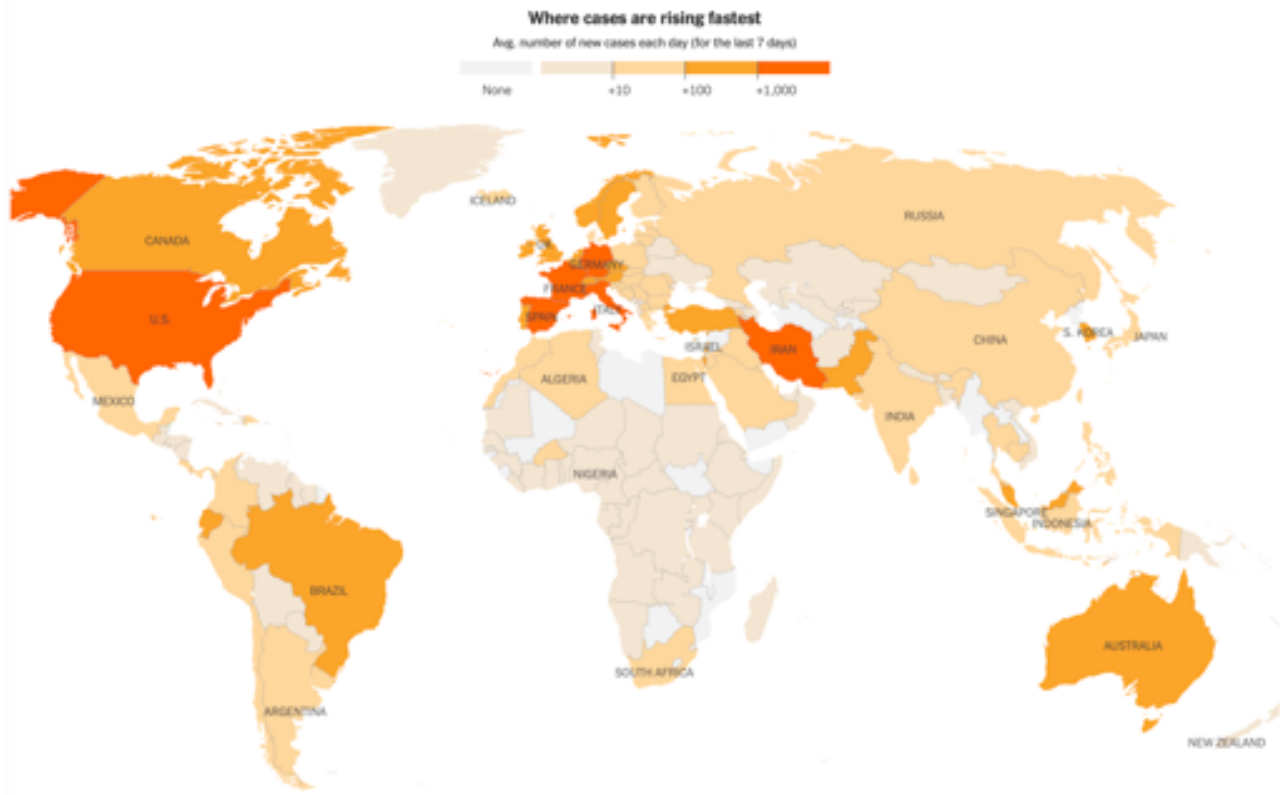


Fig. 33, left



Fig. 34



How many people have recovered or died

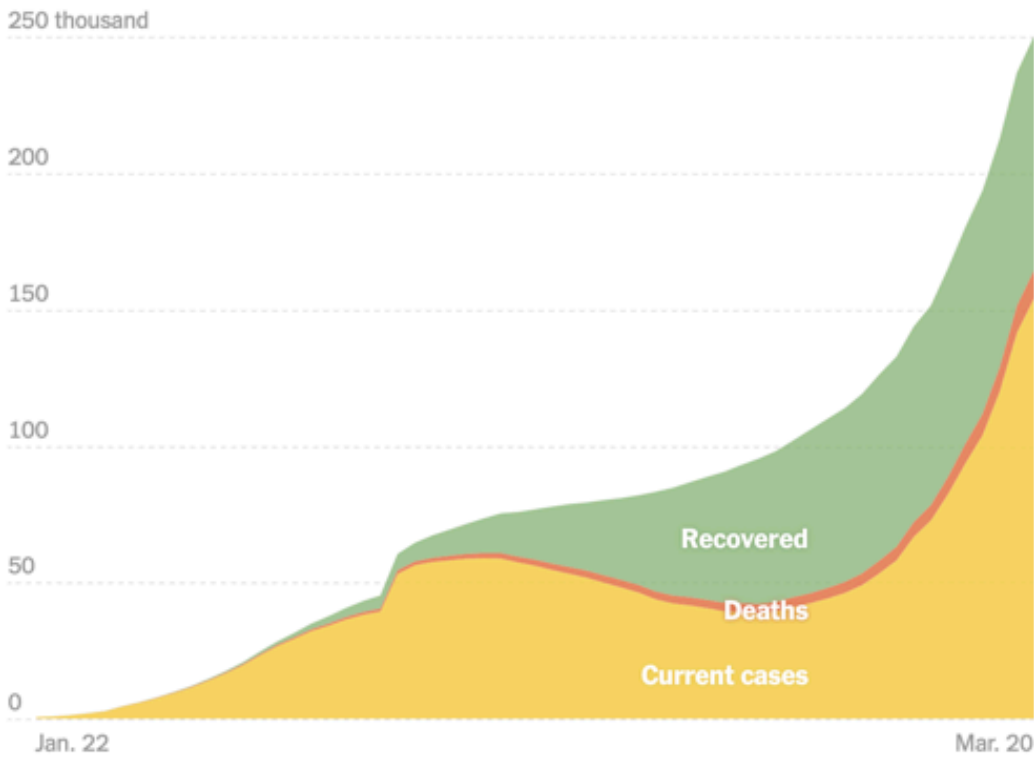
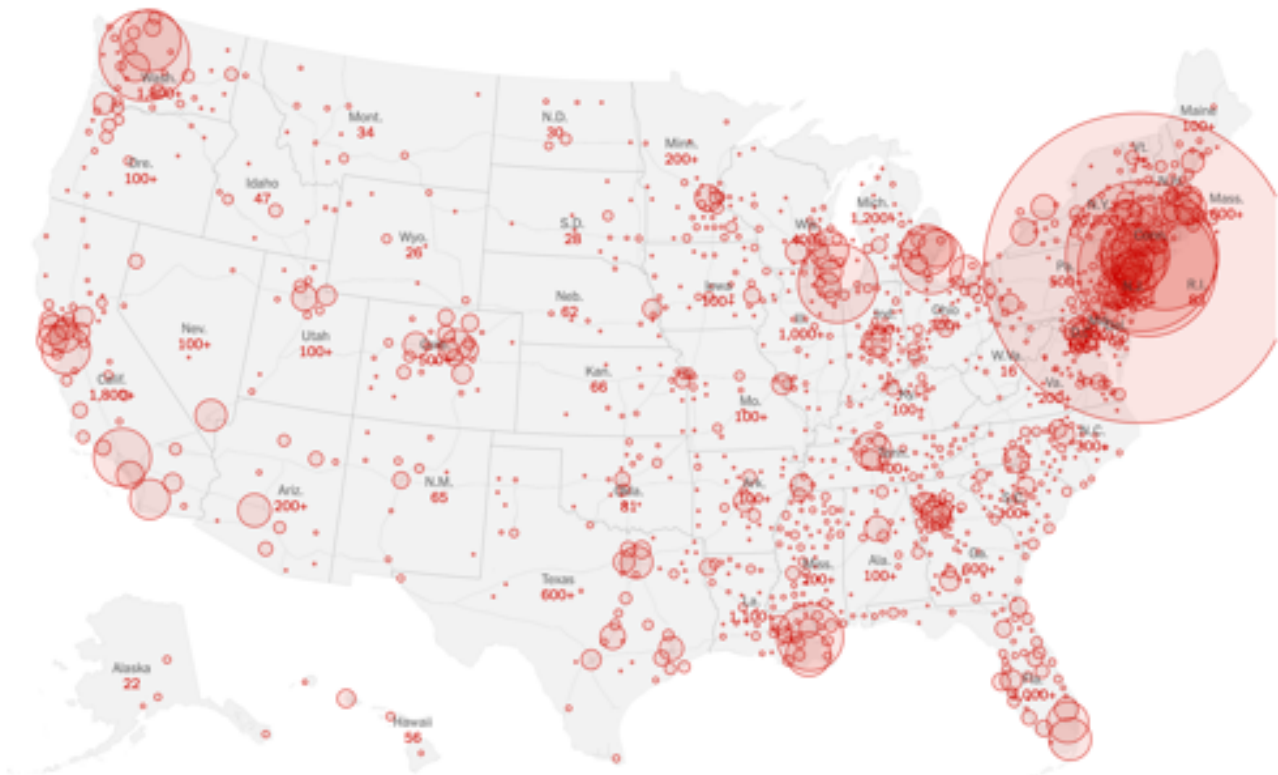


Fig. 35, above

Fig. 36, left

Reported cases



Note: The map shows the known locations of coronavirus cases by county. Circles are sized by the number of people there who have tested positive, which may differ from where they contracted the illness. Some people who traveled overseas were taken for treatment in California, Nebraska and Texas. Puerto Rico and the other U.S. territories are not shown. Sources: State and local health agencies, hospitals, C.D.C.

Fig. 37

Fig. 38

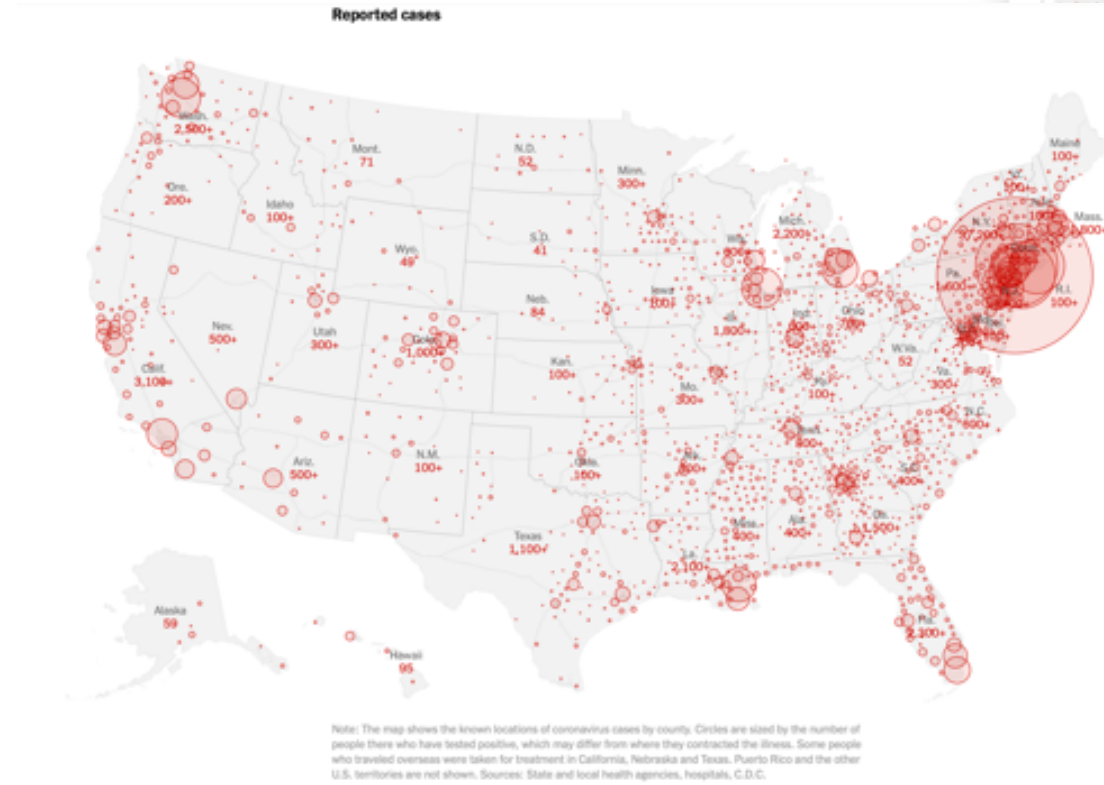
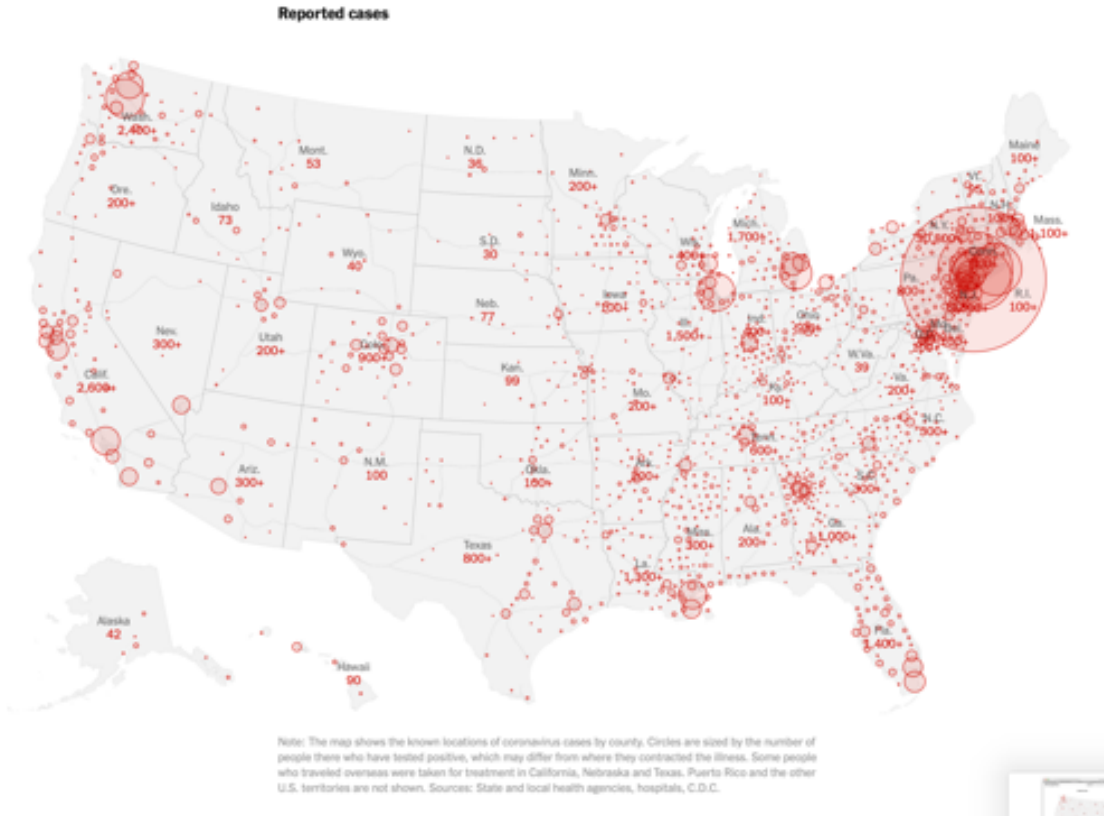
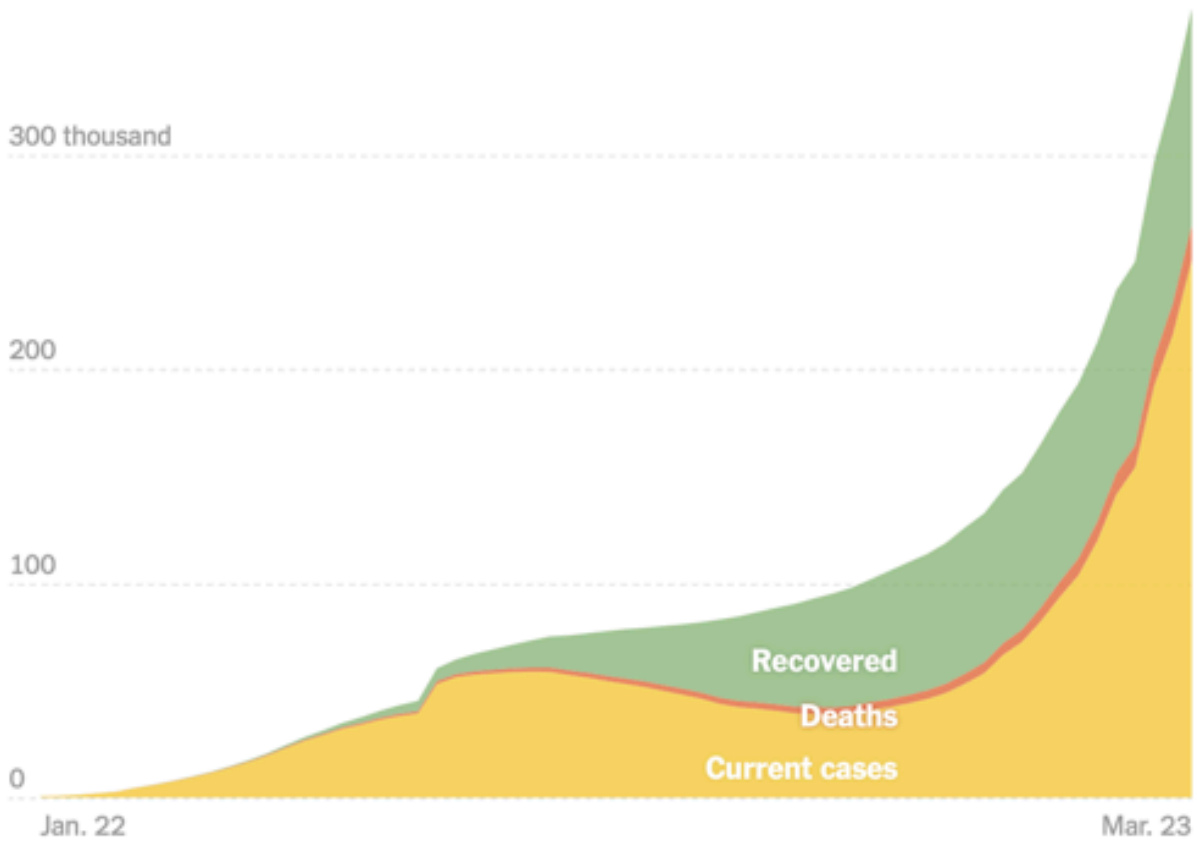


Fig. 39

Fig. 40

How many people have recovered or died



Source: Center for Systems Science and Engineering at Johns Hopkins University; Local governments.

Reported cases

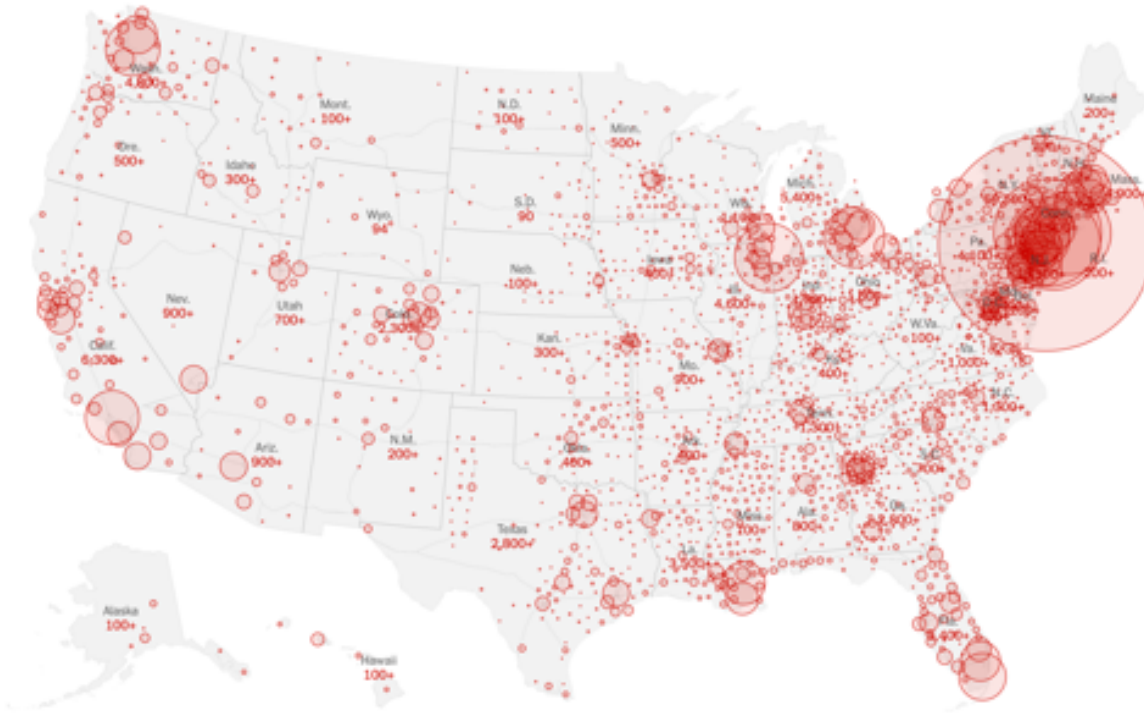


Fig. 41

Reported cases

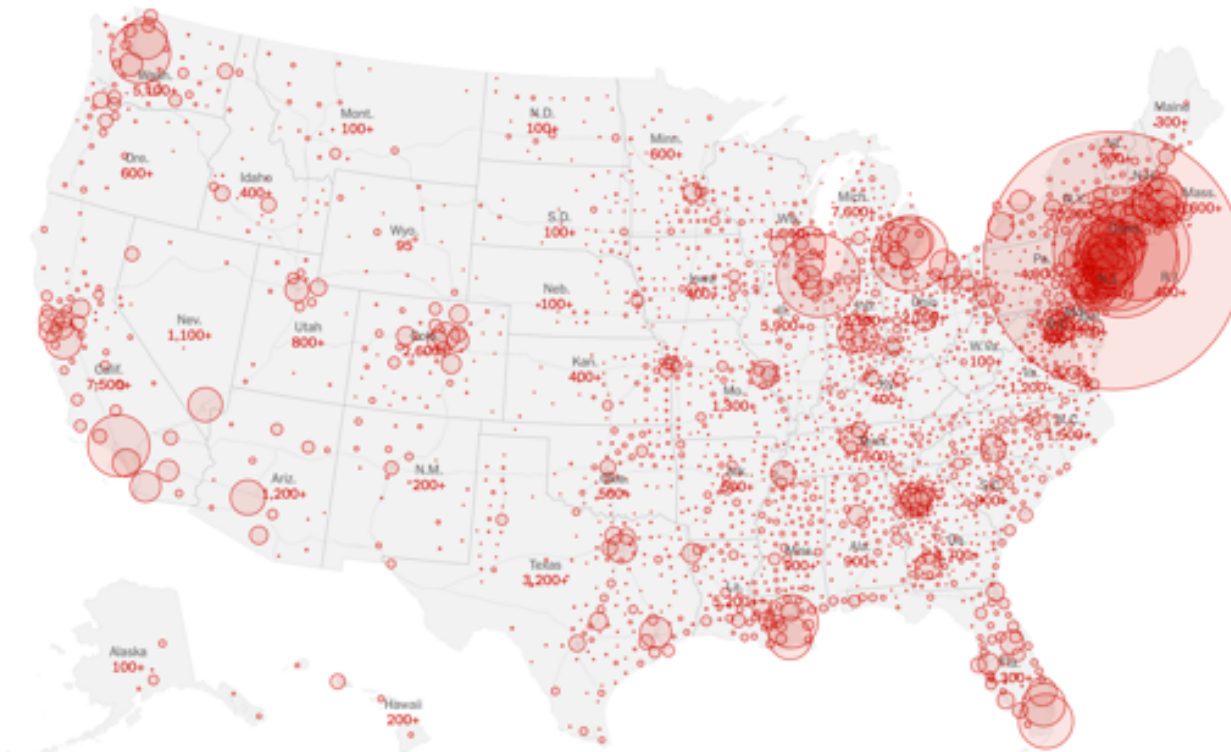
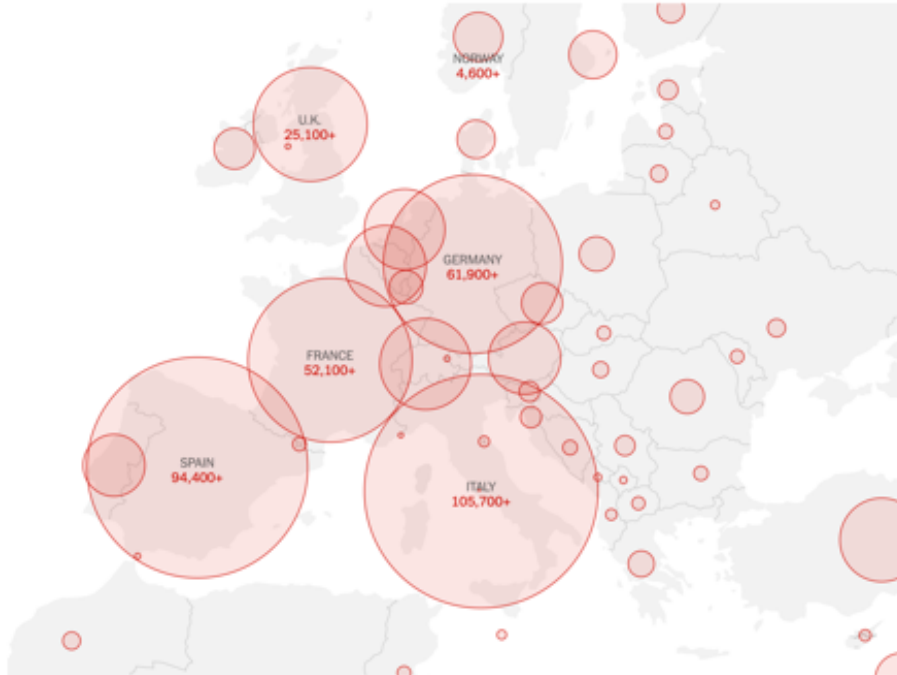


Fig. 42

Note: The map shows the known locations of coronavirus cases by county. Circles are sized by the number of people there who have tested positive, which may differ from where they contracted the illness. Some people who traveled overseas were taken for treatment in California, Nebraska and Texas. Puerto Rico and the other U.S. territories are not shown. Sources: State and local health agencies, hospitals, C.D.C.

Confirmed cases



Sources: Center for Systems Science and Engineering at Johns Hopkins University; local governments.

Fig. 43

 **NPR**
9 mins · 🌐

The coronavirus pandemic now appears poised to explode in many parts of the developing world.

And as many wealthier countries struggle to contain their own outbreaks, it's unclear if they'll be able to help orchestrate a strong response.



NPR.ORG
As Pandemic Spreads, The Developing World Looks Like The Next Target

Fig. 44



Fig. 45, left
Fig. 46, right



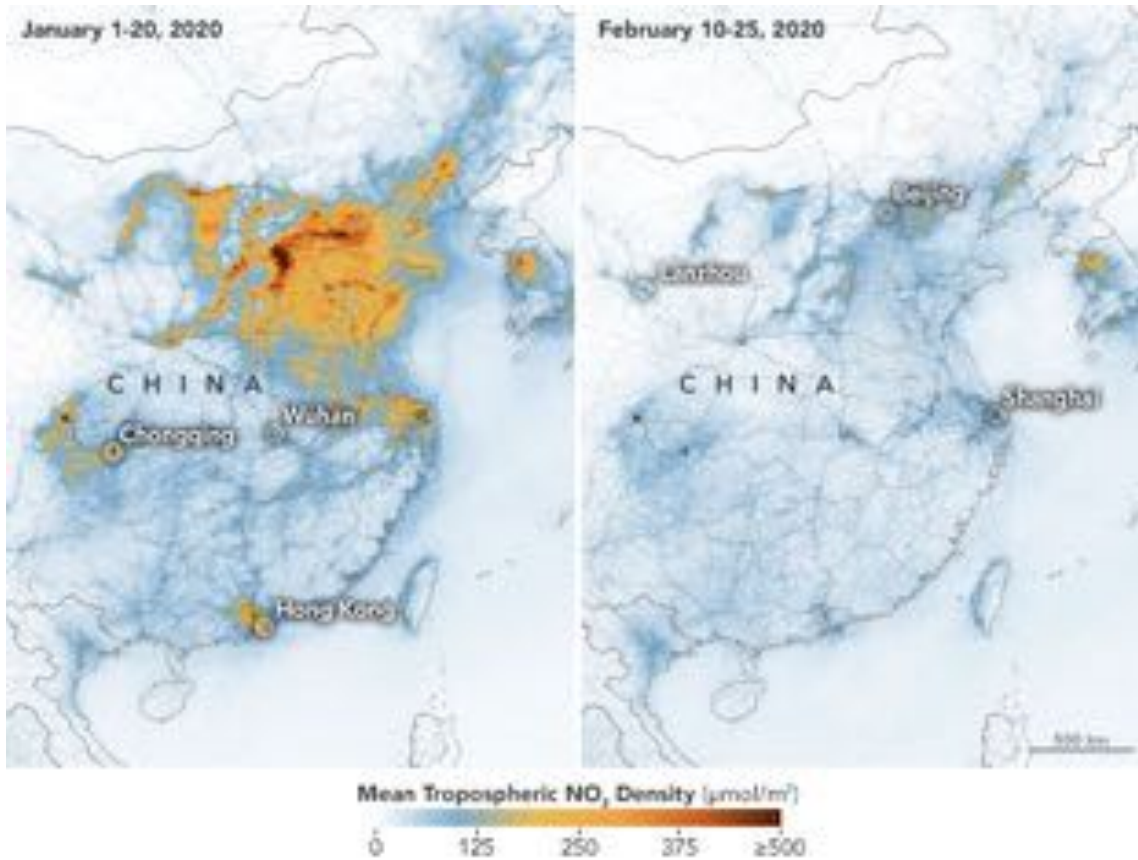


Fig. 47

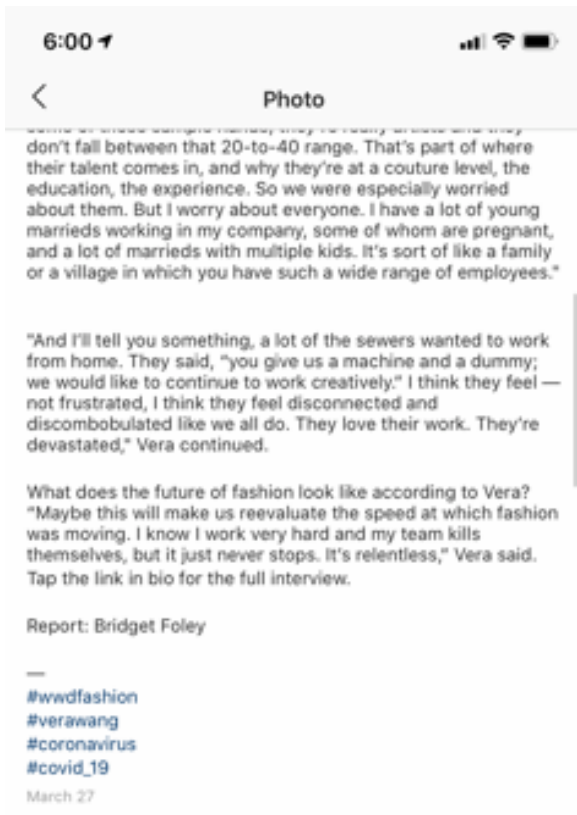


Fig. 48



47,000 people have died, and the virus has been detected in at least 171 countries, as these maps show.

Confirmed cases worldwide

Total cases

Deaths

10 cases - - - ● 10,000 cases

Zoom and tap on map for more detail



There is evidence on six continents of sustained transmission of the virus. The C.D.C. has advised against all non-essential travel [throughout most of Europe](#), and to [South Korea](#), [China](#) and [Iran](#). And the agency has warned older and at-risk Americans to [avoid travel to any country](#).

Subscribe for \$1 a week.

Fig. 49, left
Fig. 50, right

47,000 people have died, and the virus has been detected in at least 171 countries, as these maps show.

Confirmed cases worldwide

Total cases

Deaths

10 deaths - - - ● 10,000 deaths

Zoom and tap on map for more detail



There is evidence on six continents of sustained transmission of the virus. The C.D.C. has advised against all non-essential travel [throughout most of Europe](#), and to [South Korea](#), [China](#) and [Iran](#). And the agency has warned older and at-risk Americans to [avoid travel to any country](#).

Subscribe for \$1 a week.

Confirmed cases worldwide

Total cases Deaths Per capita

10 cases 10,000 cases

Zoom and hover over map for more detail



Sources: Local governments; The Center for Systems Science and Engineering at Johns Hopkins University; National Health Commission of the People's Republic of China; World Health Organization. Data for the West Bank and Gaza was reported together by the Palestinian Health Ministry and includes only Palestinian-controlled land. Russia is reporting data for Crimea, a peninsula it **annexed in 2014** in a move that led to international sanctions. Data for some countries, like the United States and France, include counts for overseas territories. Japan's count includes 696 cases and seven deaths from a cruise ship that docked in Yokohama. The data excludes cases on the **Zandam cruise ship**, which has not yet docked.

Confirmed cases worldwide

Total cases Deaths Per capita

10 deaths 10,000 deaths

Zoom and hover over map for more detail



Sources: Local governments; The Center for Systems Science and Engineering at Johns Hopkins University; National Health Commission of the People's Republic of China; World Health Organization. Data for the West Bank and Gaza was reported together by the Palestinian Health Ministry and includes only Palestinian-controlled land. Russia is reporting data for Crimea, a peninsula it **annexed in 2014** in a move that led to international sanctions. Data for some countries, like the United States and France, include counts for overseas territories. Japan's count includes 696 cases and seven deaths from a cruise ship that docked in Yokohama. The data excludes cases on the **Zandam cruise ship**, which has not yet docked.

Fig. 51

Fig. 52

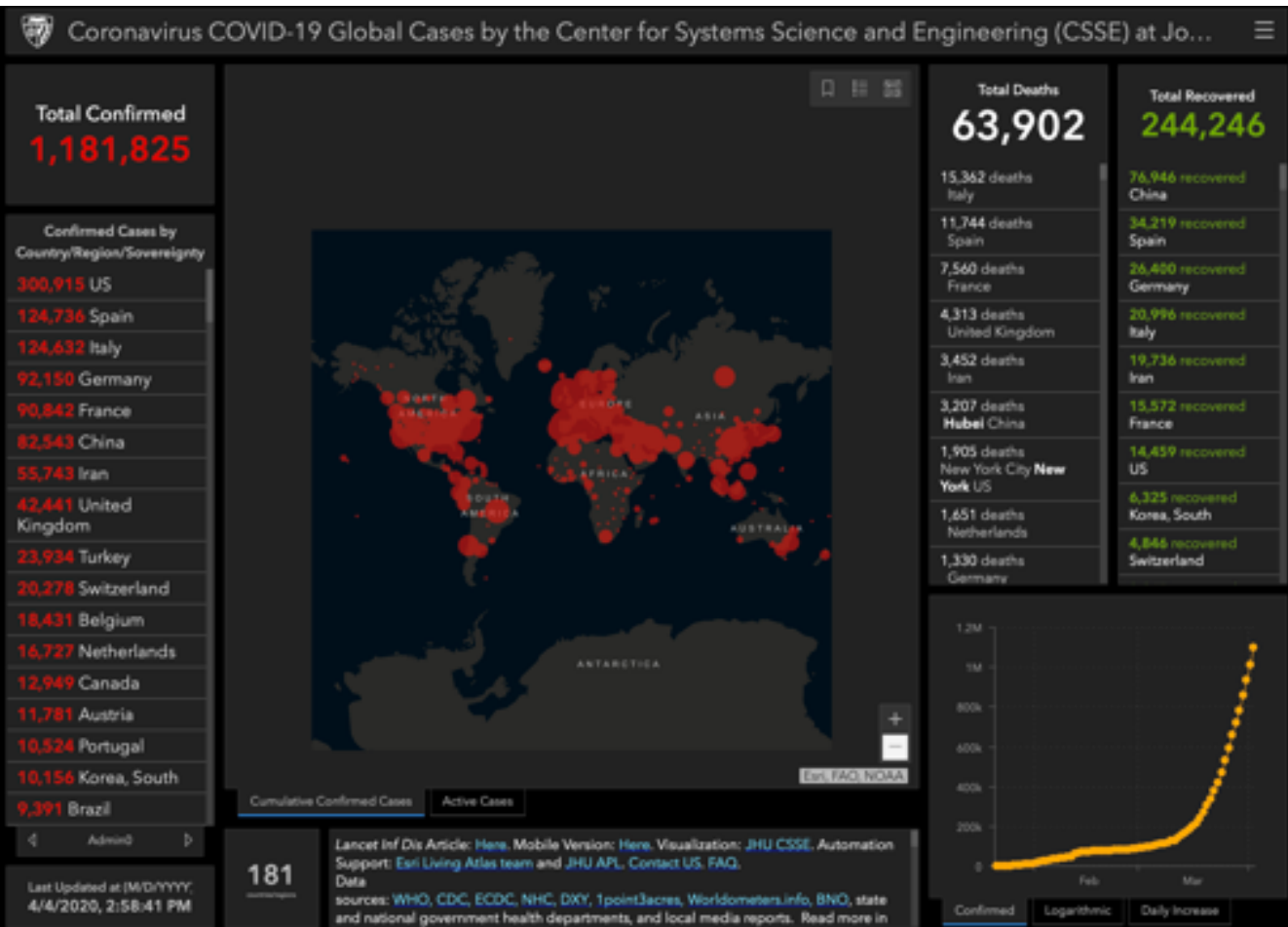


Fig. 53

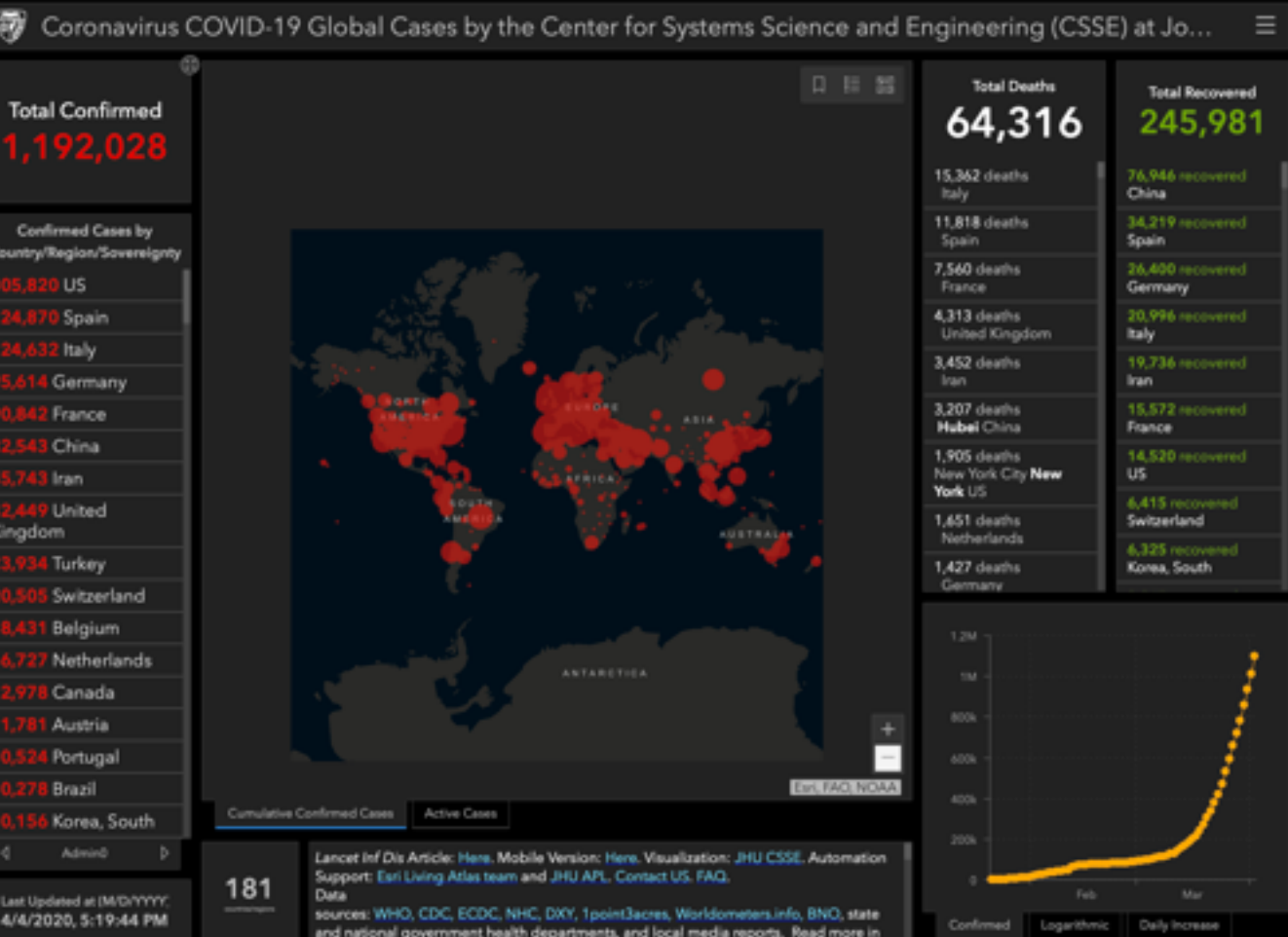


Fig. 54

Confirmed cases in the United States

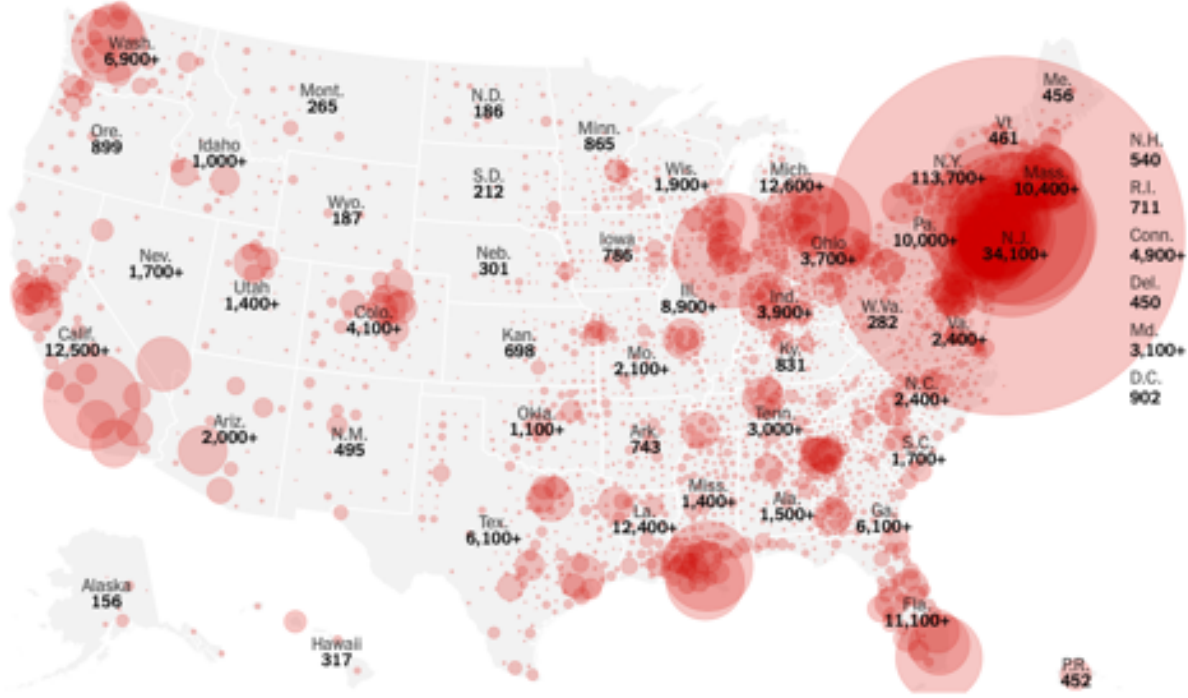


Fig. 55



Fig. 56

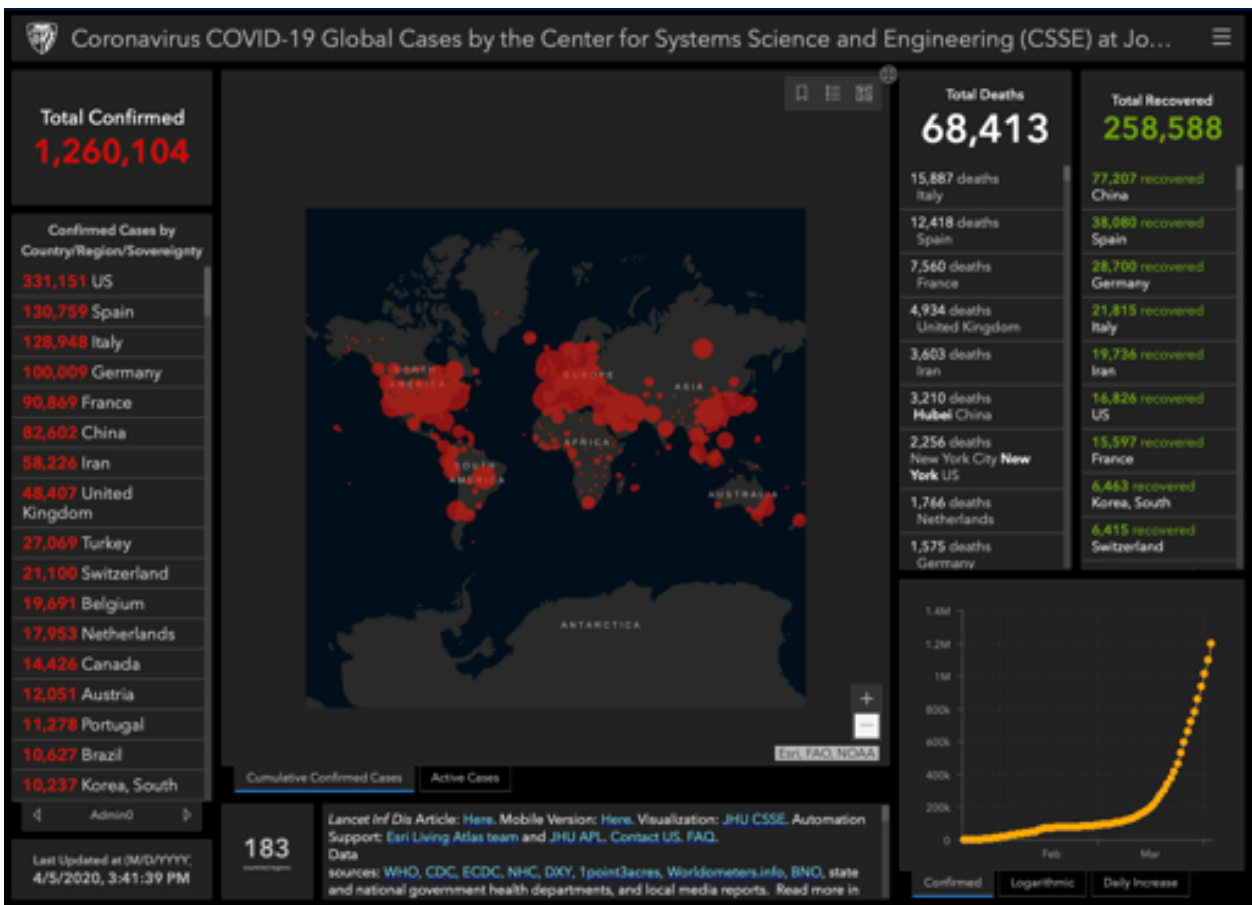


Fig. 57



Fig. 58



DR. MARY
The One Meat You Should Never Feed Your Dog



ADVERTISEMENT

Coronavirus



KEEP THE FAITH
Inspire. Uplift. Believe.
[Watch Now](#)

MARK D. with Abby Hornacek

Fig. 59

FOX NATION
Celebrating America
a Service of FOX NEWS

Start Your Free Trial

99¢ Limited time offer. Get your first month for only 99¢ (Monthly plan only) [Buy Now](#)

Pick your plan to get started

Monthly	Patriot 1 yr	Silver Patriot 2 yr	Gold Patriot 3 yr
First Month \$0.99 \$5.99 / month after	Save One Month Off! \$64.99 / year	Save Two Months Off! \$129.90 / 2 years	Save Three Months Off! \$194.50 / 3 years
Select	Select	Select	Select
What's Included:	What's Included:	What's Included:	What's Included:

Fig. 60

KEEP THE FAITH
Inspire. Uplift. Believe.
[Watch Now](#)

PARK'D with Abby Hornacek
The Pursuit! with John Rich
Andy's Bible Study

FOX NATION
a Service of FOX NEWS

ADVERTISEMENT

CORONAVIRUS PANDEMIC

WORLD CASES	U.S. CASES
TOTAL CONFIRMED 1,260,104	TOTAL CONFIRMED 331,234
TOTAL DEATHS 69,082	TOTAL DEATHS 9,458

SOURCE: WHO, CDC, ECDC, NHC

Coronavirus in the U.S.

Fig. 61, left
Fig. 62, right

CORONAVIRUS PANDEMIC

WORLD CASES	U.S. CASES
TOTAL CONFIRMED 1,260,104	TOTAL CONFIRMED 331,234
TOTAL DEATHS 69,082	TOTAL DEATHS 9,458

SOURCE: WHO, CDC, ECDC, NHC

Coronavirus in the U.S.

- 1-100
- 101-500
- 501-2,500
- over 2,500

Pennsylvania

Pennsylvania	
Total Cases	11,510
Total Deaths	150

Source: The COVID Tracking Project.
Last updated Apr 05, 2020, 12:00 PM.

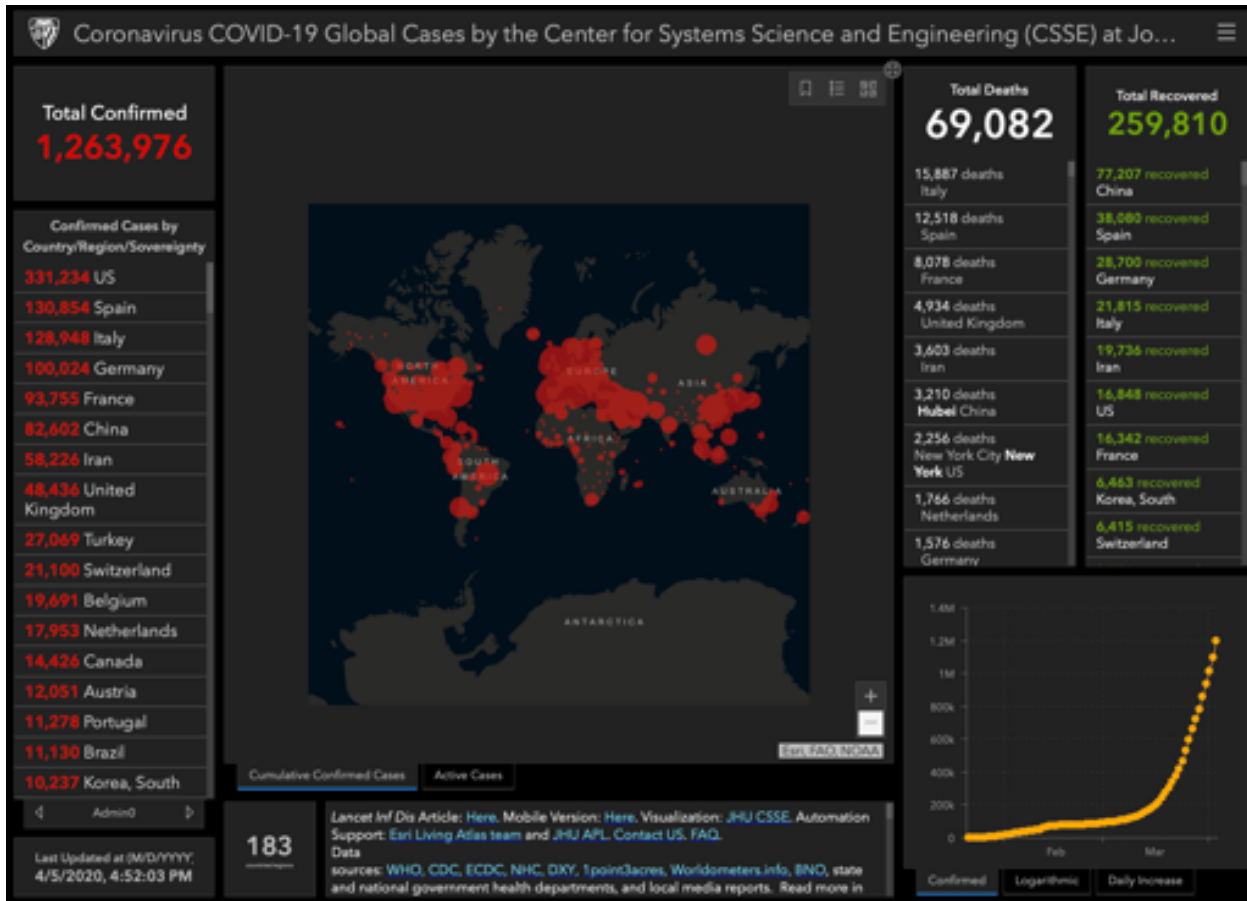


Fig. 63

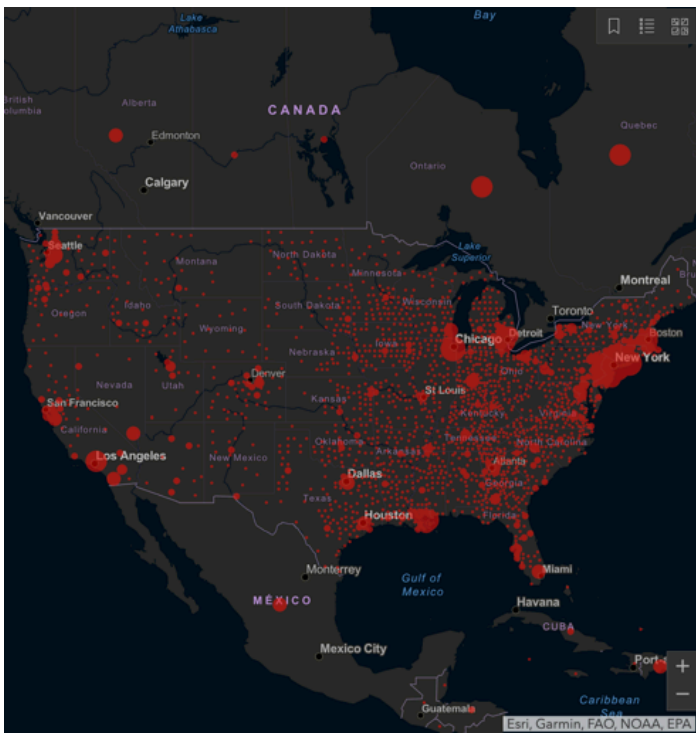


Fig. 64, left

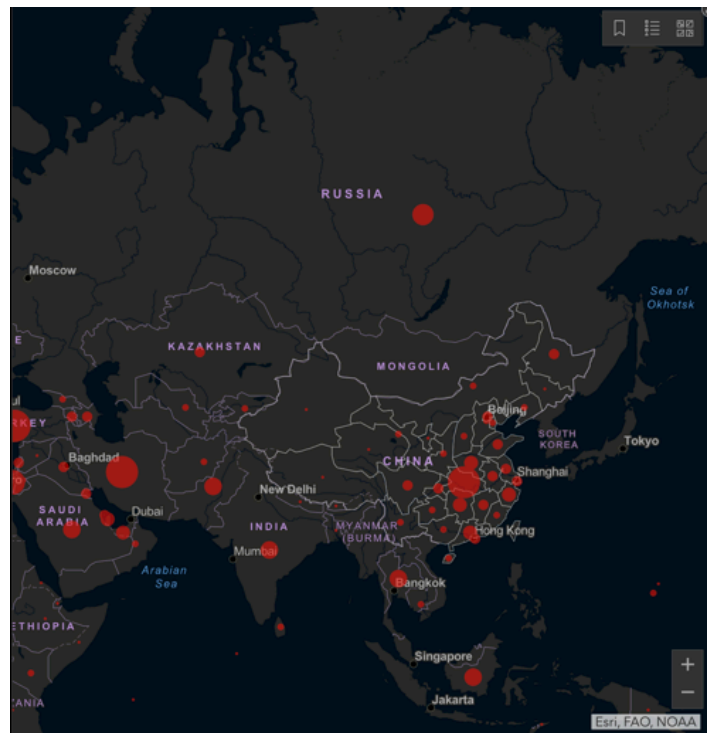


Fig. 65, right



Fig. 66




Fig. 67

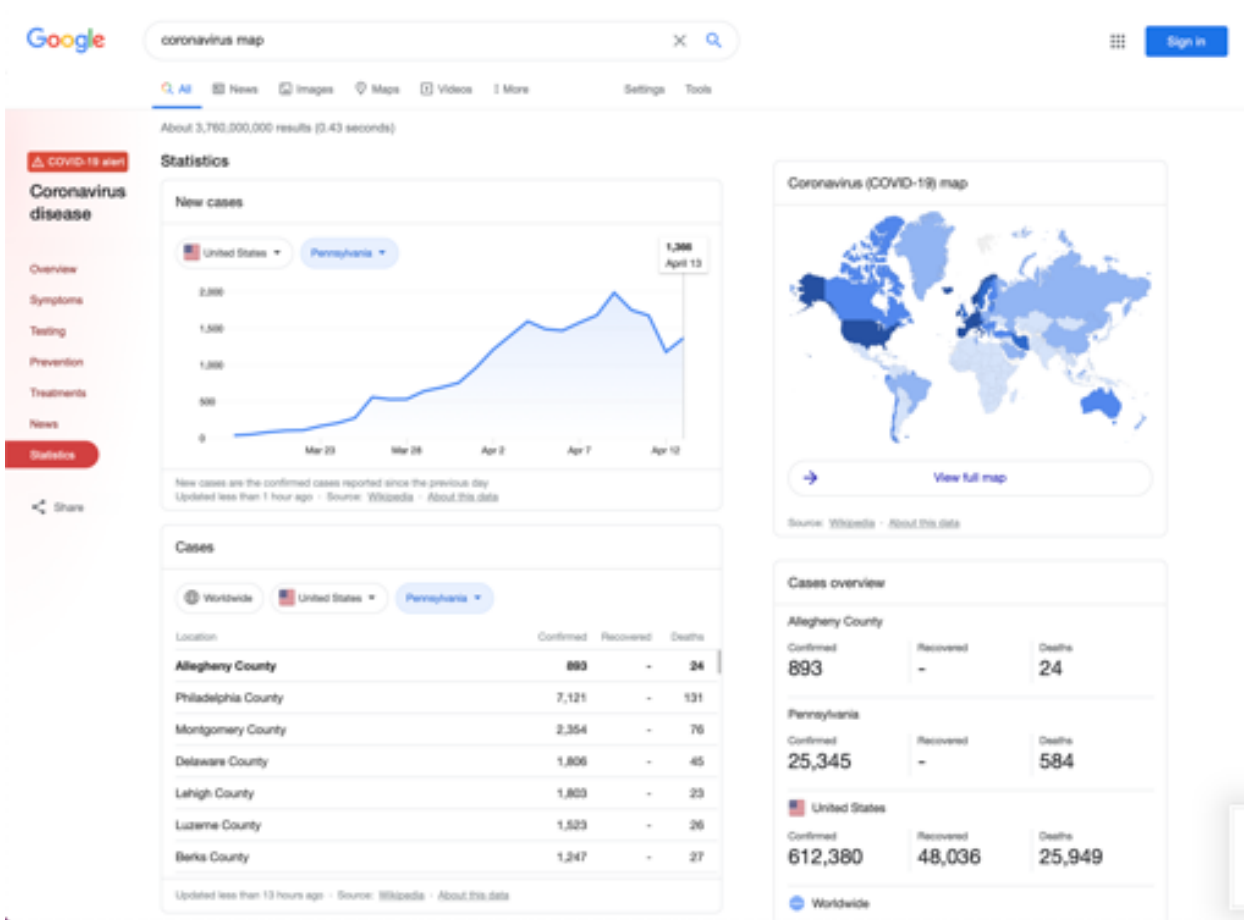
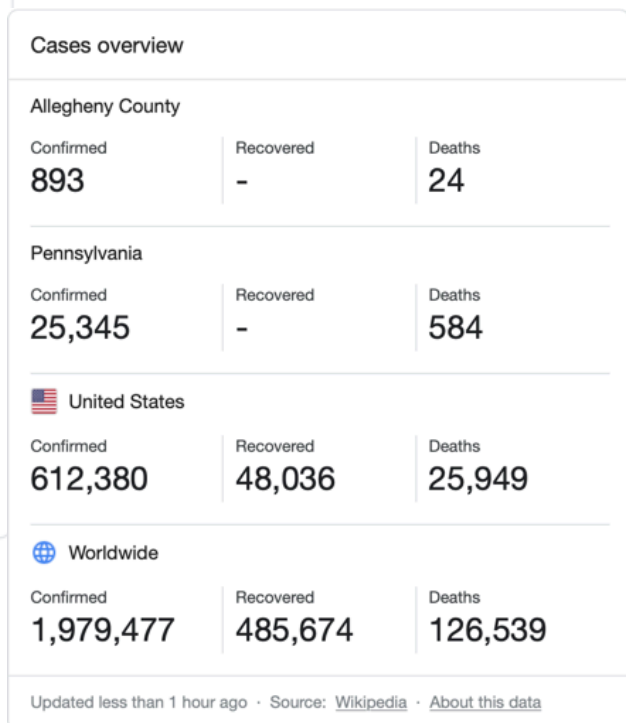


Fig. 68



Fig. 69, left
Fig. 70, below



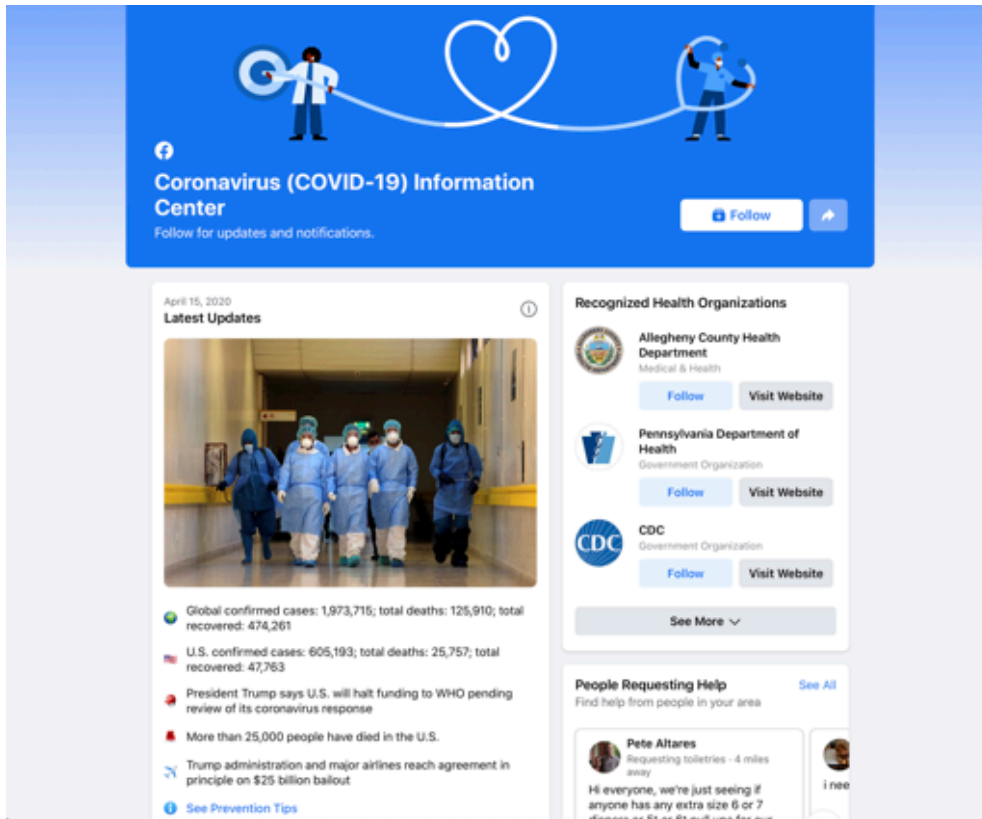


Fig. 71

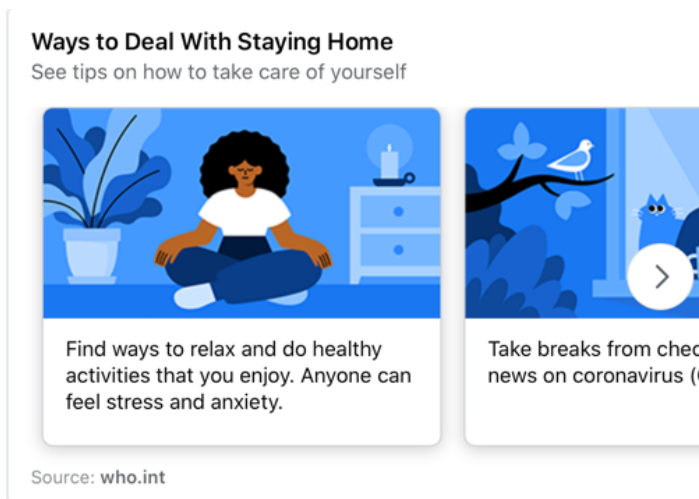


Fig. 72

Fig. 73, below left
Fig. 74, below right

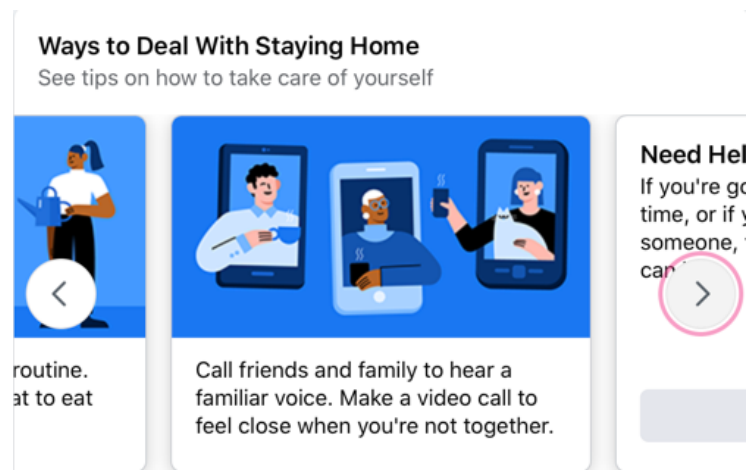
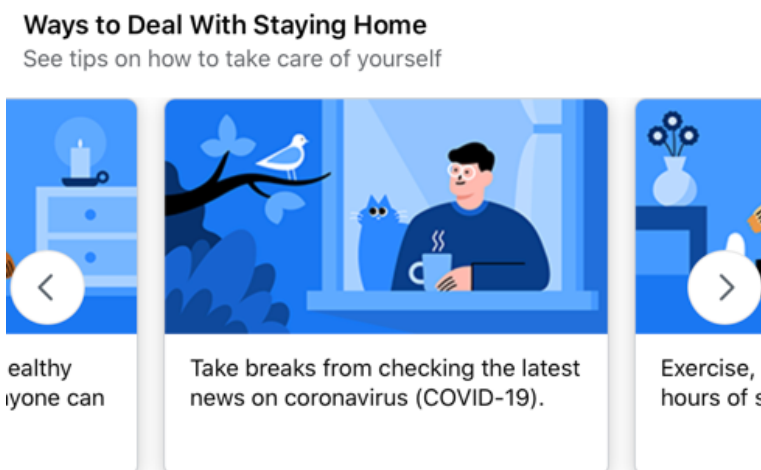




Fig. 75 a, above, b, below



npr 90.5 WESA

NEWS ARTS & LIFE MUSIC SHOWS & PODCASTS SEARCH

90.5 WESA On Air Now

HOURLY NEWS LISTEN LIVE PLAYLIST

Goats and Soda STORIES OF LIFE IN A CHANGING WORLD

China Promises \$46 Billion To Pave The Way For A Brand New Silk Road

May 3, 2015 - 7:45 AM ET
Heard on Weekend Edition Sunday

ANTHONY KUHN

2-Minute Listen

Go to Xi'an city in northwest China, and you can still hear amateur musical ensembles playing court music from the Tang Dynasty. One of the tunes is about flowers — tulips imported over the Silk Road from Europe some 1,300 years ago.

The Silk Road was a network of trade routes that allowed the exchange of goods and ideas between Asia and Europe, including between the Roman Empire and China's Han Dynasty, towards the end of the first century B.C.

Now China wants to build a new network of roads, railways pipelines and shipping lanes connecting China to South Asia, Southeast Asia, Central Asia, Africa and Europe. With this in mind, China's President Xi Jinping visited Pakistan last month, promising \$46 billion in infrastructure investment.

"It's looking for national rejuvenation," says Tom Miller, a Beijing-based analyst with the financial research firm Gavkal. He says China's plan to revive the Silk Road is

CORONA VIRUS DAILY
Stay safe.
Stay healthy.
Stay informed.
LISTEN NOW

Fig. 76 a, above, b, below

Planned Silk Road Routes

— Silk Road land route — Silk Road sea route



Source: Xinhua
Credit: Alyson Hurt/NPR

Fig. 77



between the Mexican states of Zacatecas and Coahuila. This hypothesis is consistent with the findings of Huastecan shards at those deposits.

Merchants plying the routes that fed turquoise to Tuchia from the Southwest could have carried conch shell from the Gulf of Mexico in return. This particular conch has been found in late archaeological sites in the Southwest.

Apparently, even hostile states permitted the turquoise merchants to pass

their borders. When the central Mexican Aztecs were at war with the Tarascans, they still managed to obtain large quantities of turquoise. In addition, turquoise was for sale in the great market of Tlatelolco, the mercantile half of the Aztec capital of Tenochtitlán; these sales were apparently independent of state control. It must be remembered that religious imperatives accounted for the demand. There was a need to construct mosaic works of ritual sig-

nificance to be used in a long sequence of state ceremonies.

Social evolution and trade routes are not the only means by which to gauge the pre-Columbian demand for turquoise. The mines and the techniques used to extract the gem are also revealing. We have located some 120 preserved individual ancient mines in 28 source areas. Older descriptions documented more, perhaps many hun-

Fig. 78



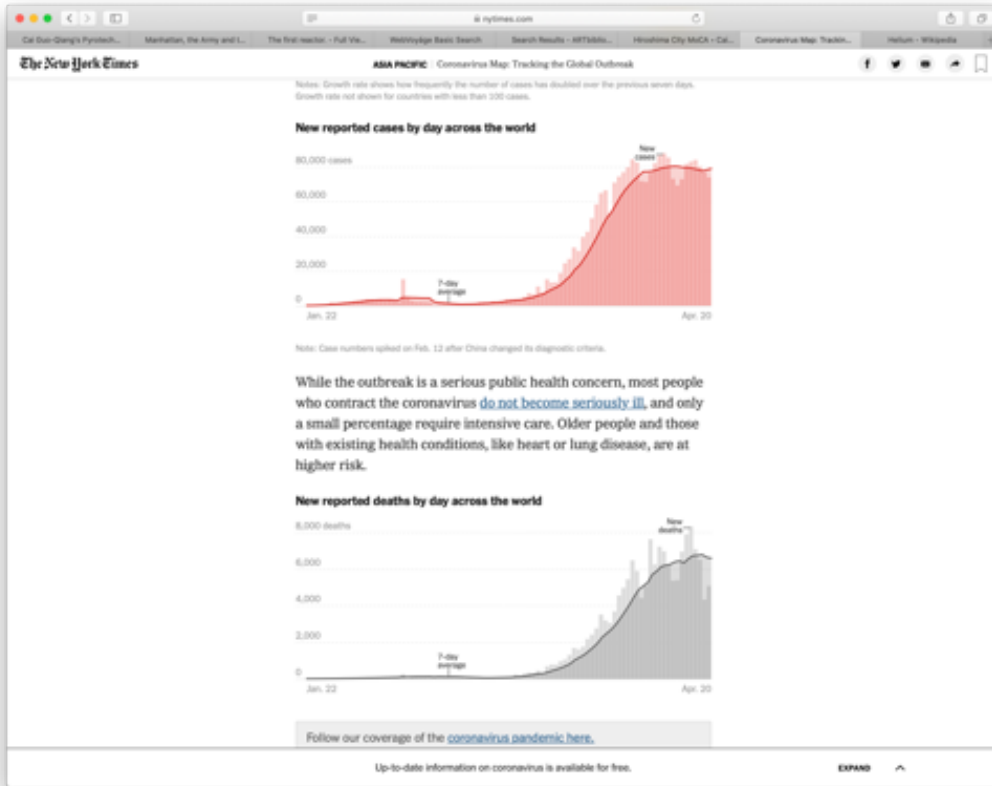


Fig. 79



Fig. 80